MICHIGAMME TOWNSHIP
OFFICIAL ZONING MAP "A"

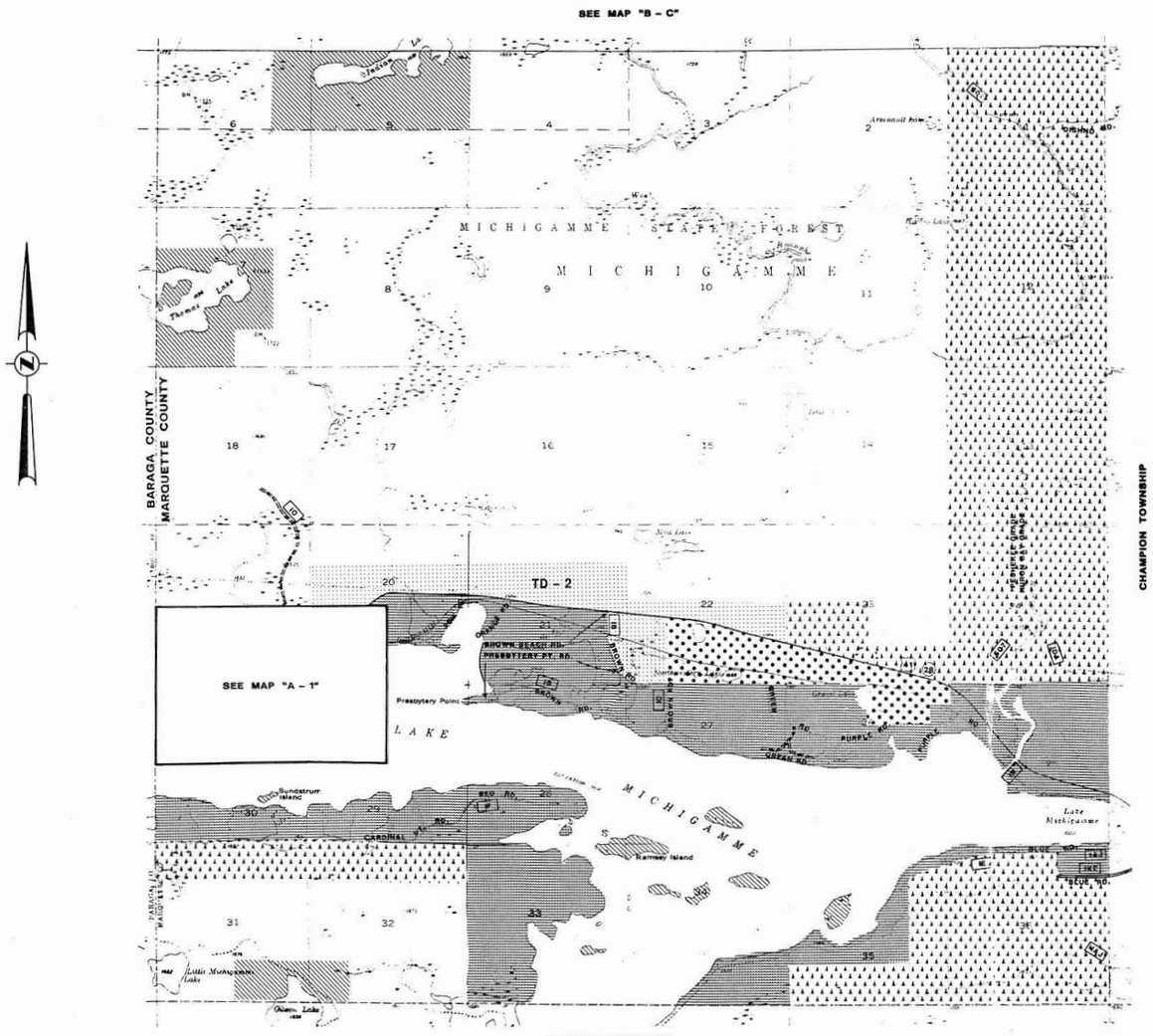

TOWNSHIP 48 NORTH – RANGE 30 WEST

BASE MAP FURNISHED COURTESY OF MARQUETTE COUNTY RESOURCE MANAGEMENT DEPARTMENT

0 1/2 MILE 1 MILE
1/4 MILE
SCALE

ZONING DISTRICTS

- R : RESIDENTIAL
- LS / R : LAKE SHORE / RIVER
- RS – 1 : RECREATIONAL STRUCTURE
- TD – 1 : TOWN DEVELOPMENT 1
- TD –2 : TOWN DEVELOPMENT 2
- RP – 20 : RESOURCE PRODUCTION TWENTY
- TP – 40 : TIMBER PRODUCTION FORTY
- I : INDUSTRIAL

REVISIONS

DATE	BY	SUPERVISOR	PREVIOUS ZONING DISTRICT	REVISED ZONING DISTRICT	LOCATION	ADOPTED

ADOPTED AND APPROVED BY: John A. Olson MAY 24, 1992
John A. Olson, TOWNSHIP SUPERVISOR — DATE

Jean D. Howe MAY 24, 1992
Jean D. Howe, TOWNSHIP CLERK — DATE

ENGINEERS PLANNERS LAND SURVEYORS
ECI of Ishpeming
Meros Building
424 South Pine St.
Ishpeming, MI 49849
(906) 485 1011
"SERVING THE U.P. SINCE 1974"

03404

MICHIGAMME TOWNSHIP
OFFICIAL ZONING MAP "A – 1"

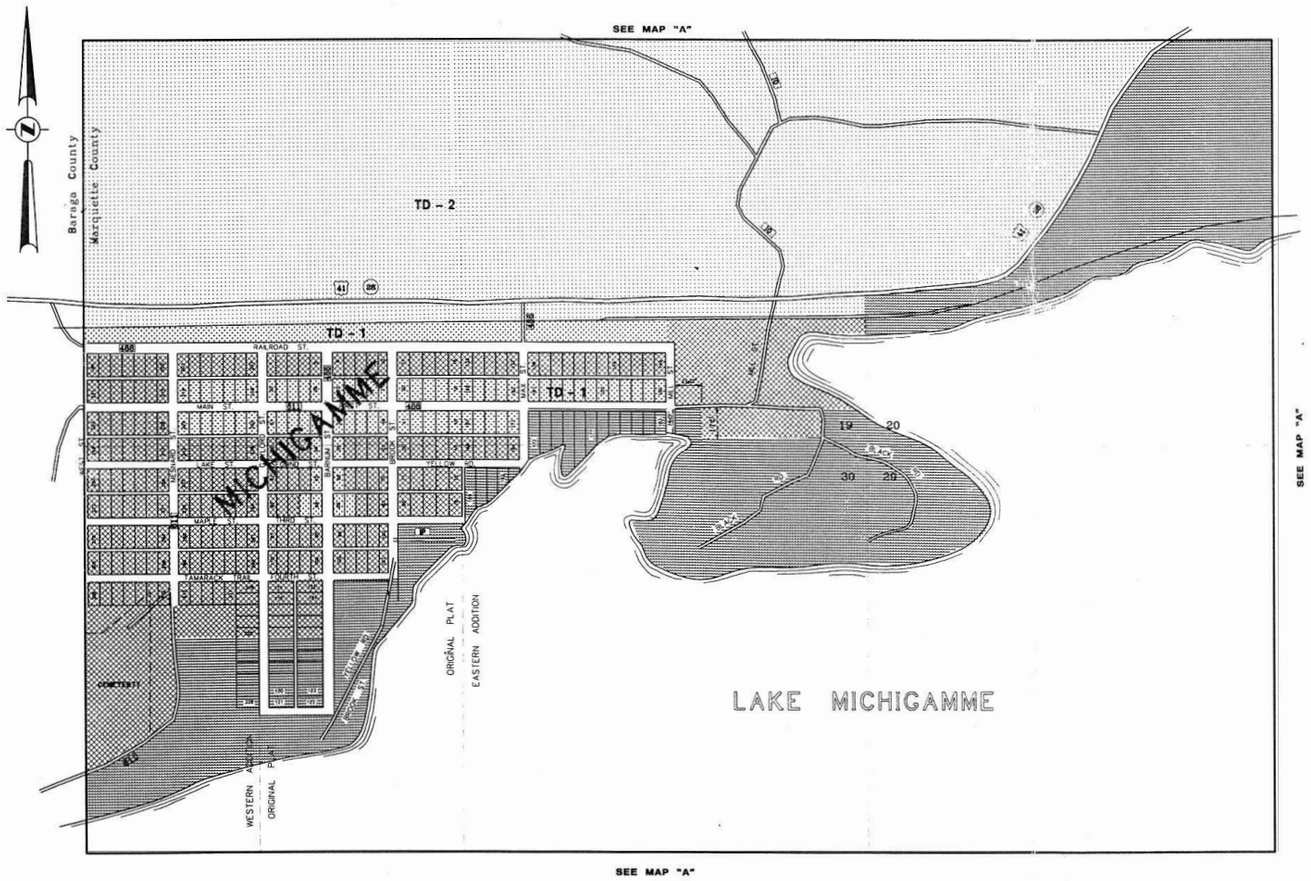

ZONING DISTRICTS

- R : RESIDENTIAL
- LS / R : LAKE SHORE / RIVER
- RS – 1 : RECREATIONAL STRUCTURE
- TD – 1 : TOWN DEVELOPMENT 1
- TD –2 : TOWN DEVELOPMENT 2
- RP – 20 : RESOURCE PRODUCTION TWENTY
- TP – 40 : TIMBER PRODUCTION FORTY
- I : INDUSTRIAL

REVISIONS

DATE	BY	SUPERVISOR	PREVIOUS ZONING DISTRICT	REVISED ZONING DISTRICT	LOCATION	ADOPTED

TOWNSHIP 48 NORTH – RANGE 30 WEST

0 400' 1600'
200' 800'
SCALE 1 INCH = 400 FEET

ADOPTED AND APPROVED BY: John A. Olson MAY 24, 1992
John A. Olson DATE
TOWNSHIP SUPERVISOR

Jean D. Howe MAY 24, 1992
Jean D. Howe DATE
TOWNSHIP CLERK

ECI
ENGINEERS PLANNERS LAND SURVEYORS
ECI of Ishpeming
Meros Building
424 South Pine St.
Ishpeming, MI 49849
(906) 485 1011
"SERVING THE U.P. SINCE 1974"

03404

MICHIGAMME TOWNSHIP
OFFICIAL ZONING MAP "B / C"

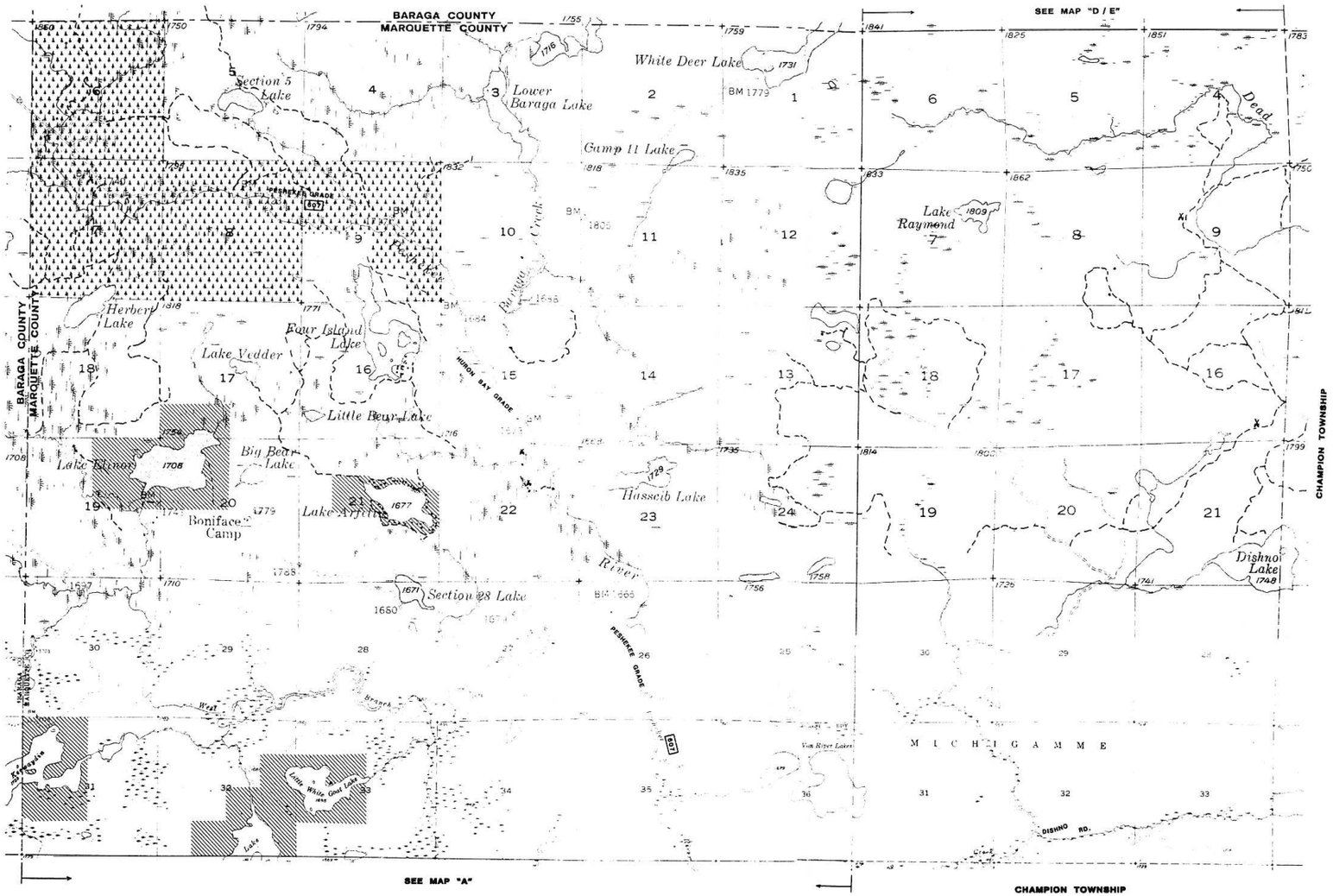

TOWNSHIP 49 NORTH – RANGE 30 WEST

CHAMPION TOWNSHIP
TOWNSHIP 49 NORTH – RANGE 29 WEST

ZONING DISTRICTS

- R : RESIDENTIAL
- LS / R : LAKE SHORE / RIVER
- RS – 1 : RECREATIONAL STRUCTURE
- TD – 1 : TOWN DEVELOPMENT 1
- TD –2 : TOWN DEVELOPMENT 2
- RP – 20 : RESOURCE PRODUCTION TWENTY
- TP – 40 : TIMBER PRODUCTION FORTY
- I : INDUSTRIAL

REVISIONS

DATE	BY	SUPERVISOR	PREVIOUS ZONING DISTRICT	REVISED ZONING DISTRICT	LOCATION	ADOPTED

0 1/2 MILE 1 MILE
1/4 MILE
SCALE

ADOPTED AND APPROVED BY: John A. Olson MAY 24, 1992
John A. Olson DATE
TOWNSHIP SUPERVISOR

Jean D. Howe MAY 24, 1992
Jean D. Howe DATE
TOWNSHIP CLERK

BASE MAP FURNISHED COURTESY OF MARQUETTE COUNTY RESOURCE MANAGEMENT DEPARTMENT

ECI
ENGINEERS PLANNERS LAND SURVEYORS
ECI of Ishpeming
Meros Building
424 South Pine St.
Ishpeming, MI 49849
(906) 485 1011
"SERVING THE U.P. SINCE 1974"

03404

MICHIGAMME TOWNSHIP
OFFICIAL ZONING MAP "D/E"

TOWNSHIP 51 NORTH – RANGE 29 WEST

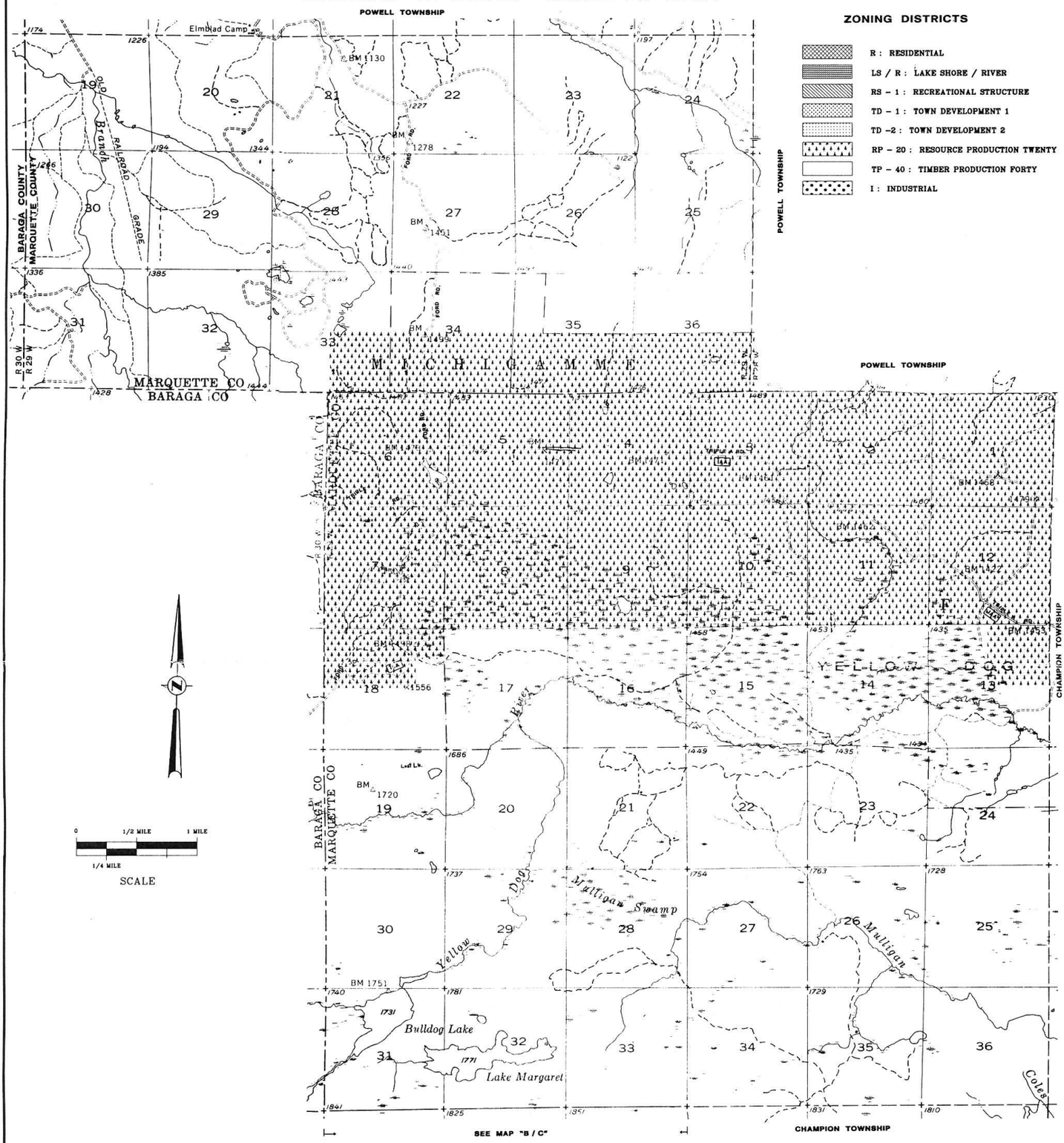

ZONING DISTRICTS

- R : RESIDENTIAL
- LS / R : LAKE SHORE / RIVER
- RS – 1 : RECREATIONAL STRUCTURE
- TD – 1 : TOWN DEVELOPMENT 1
- TD –2 : TOWN DEVELOPMENT 2
- RP – 20 : RESOURCE PRODUCTION TWENTY
- TP – 40 : TIMBER PRODUCTION FORTY
- I : INDUSTRIAL

TOWNSHIP 50 NORTH – RANGE 29 WEST

REVISIONS

DATE	BY	SUPERVISOR	PREVIOUS ZONING DISTRICT	REVISED ZONING DISTRICT	LOCATION	ADOPTED

BASE MAP FURNISHED COURTESY OF MARQUETTE COUNTY RESOURCE MANAGEMENT DEPARTMENT

ADOPTED AND APPROVED BY: John A. Olson — MAY 24, 1992
John A. Olson, TOWNSHIP SUPERVISOR — DATE

Jean D. Howe — MAY 24, 1992
Jean D. Howe, TOWNSHIP CLERK — DATE

ENGINEERS PLANNERS LAND SURVEYORS
ECI of Ishpeming
Meros Building
424 South Pine St.
Ishpeming, MI 49849
(906) 485 1011
"SERVING THE U.P. SINCE 1974"

03404